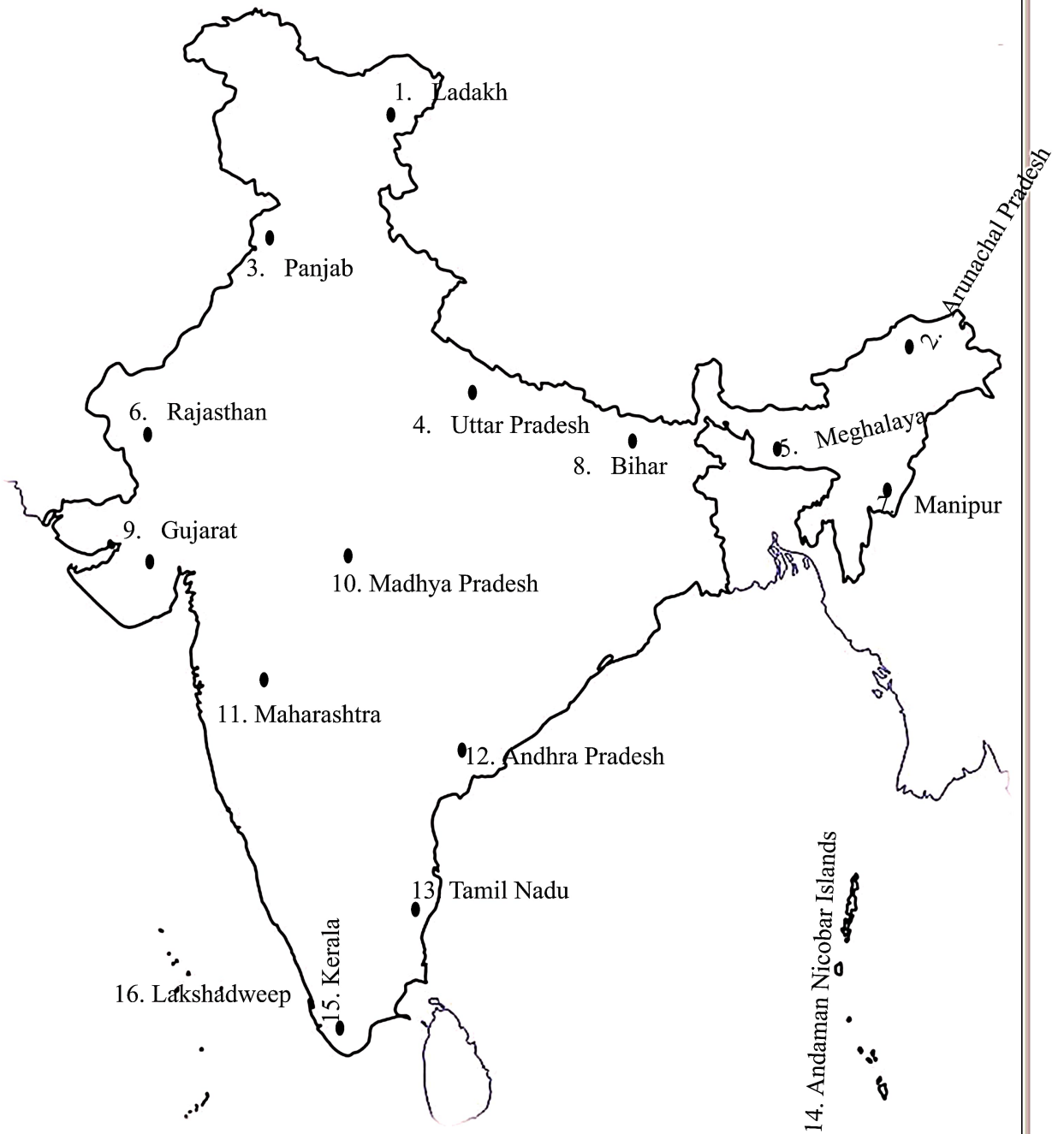
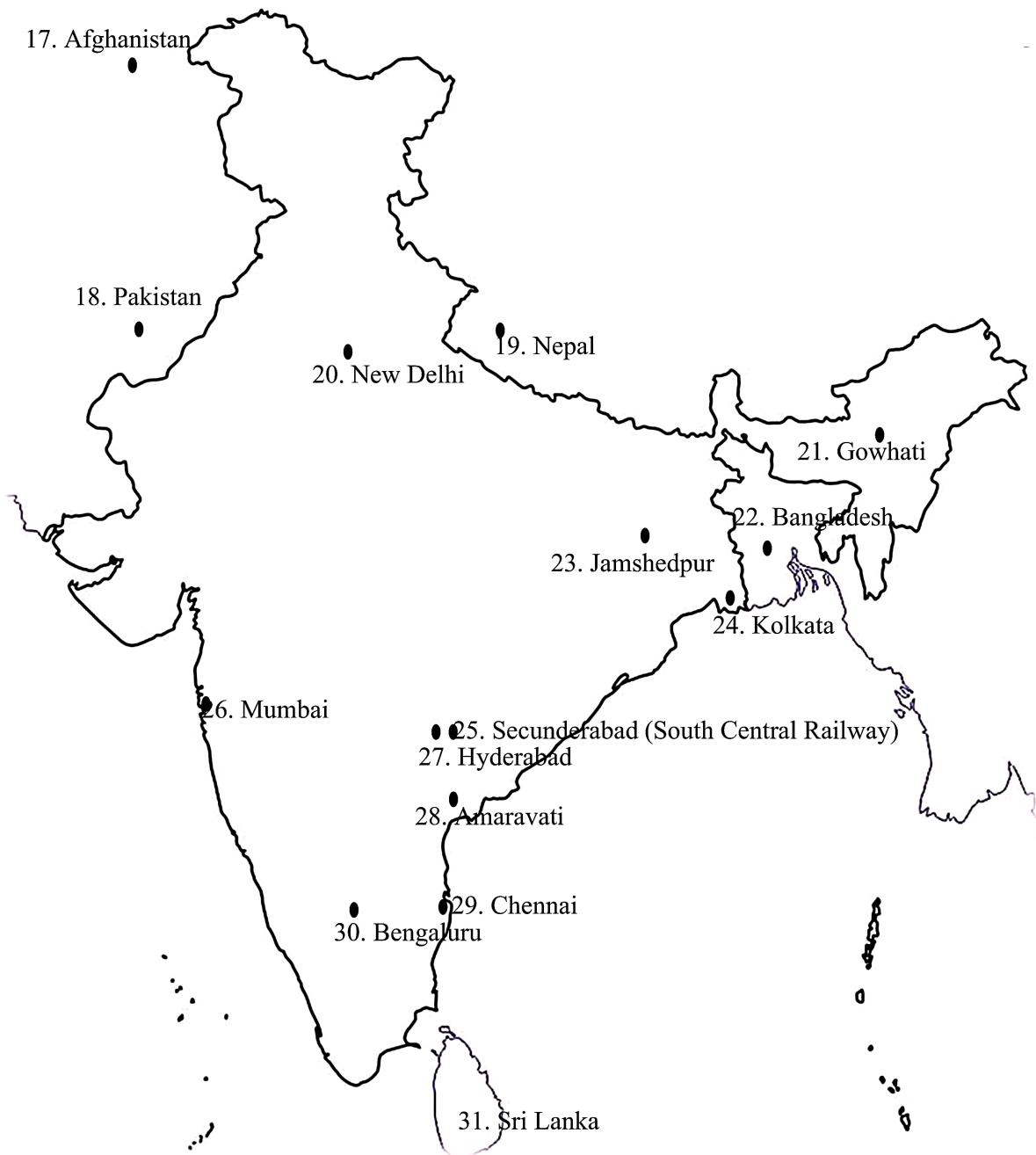


# INDIA - STATES



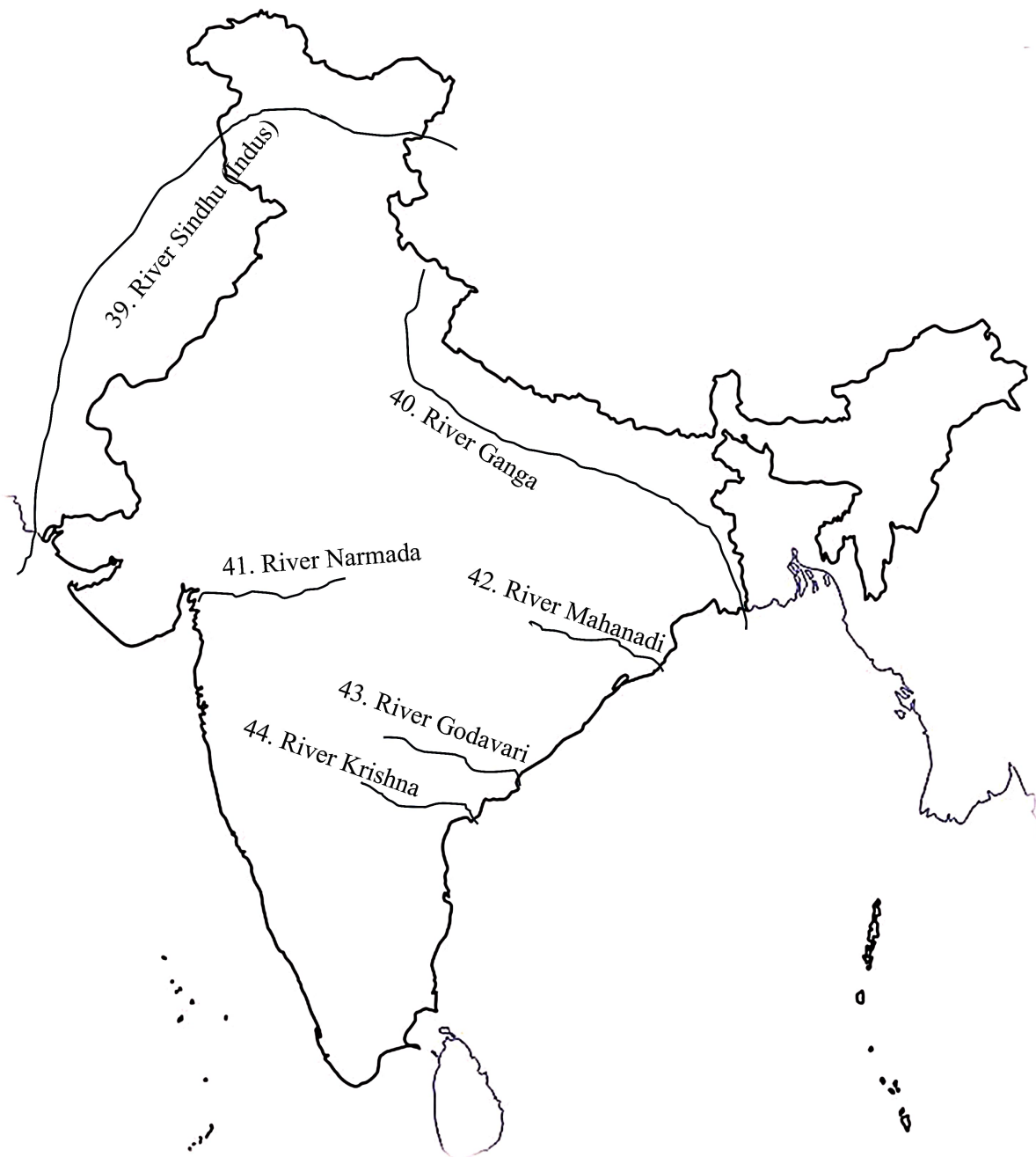
# INDIA - NEIBHOUR COUNTRIES



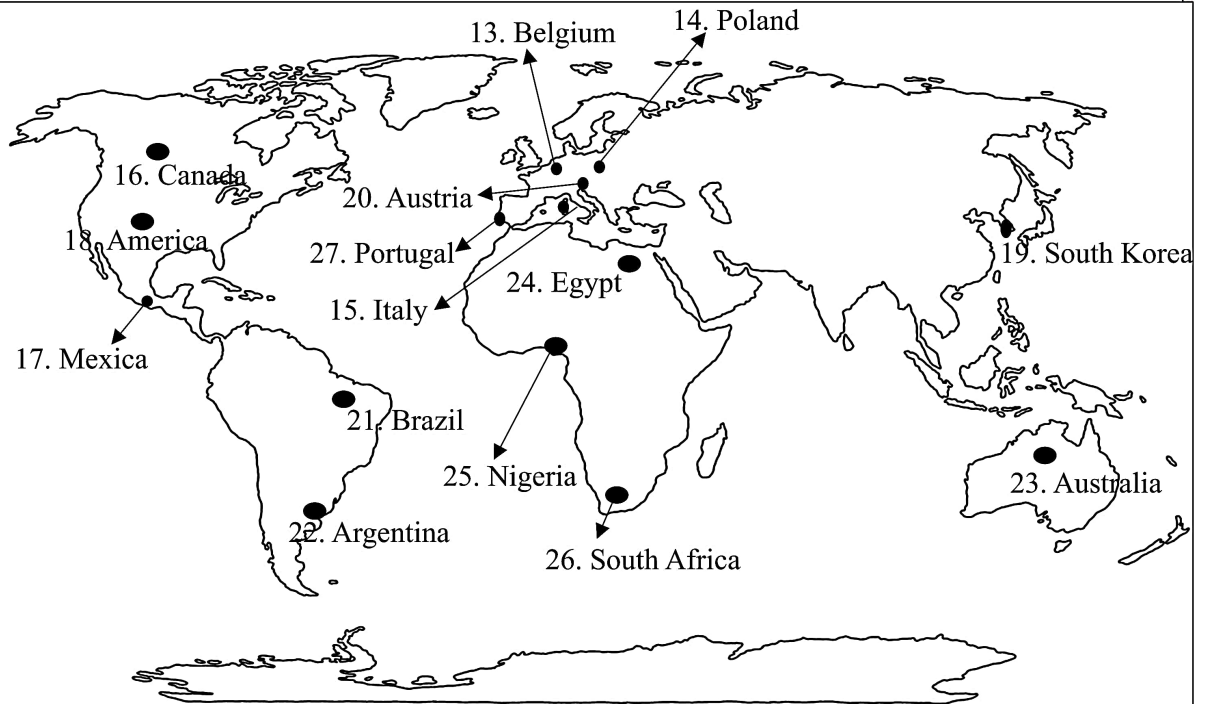
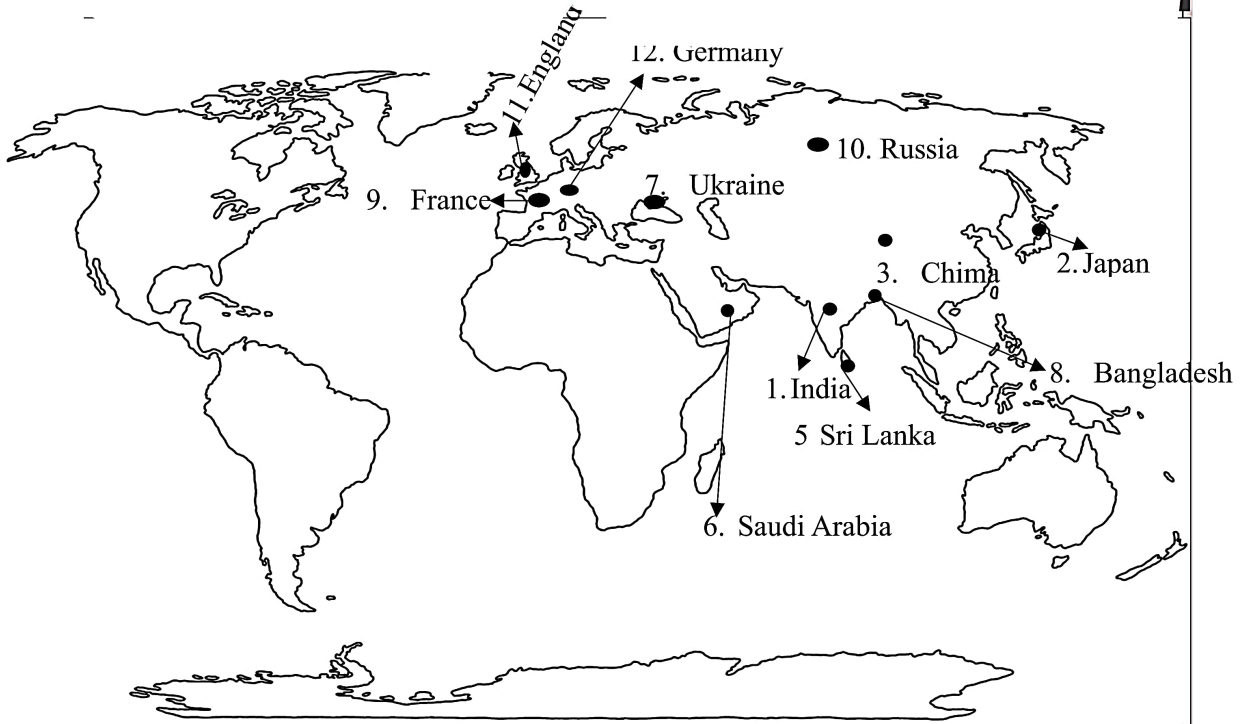
## PORTS AND PLATEAU



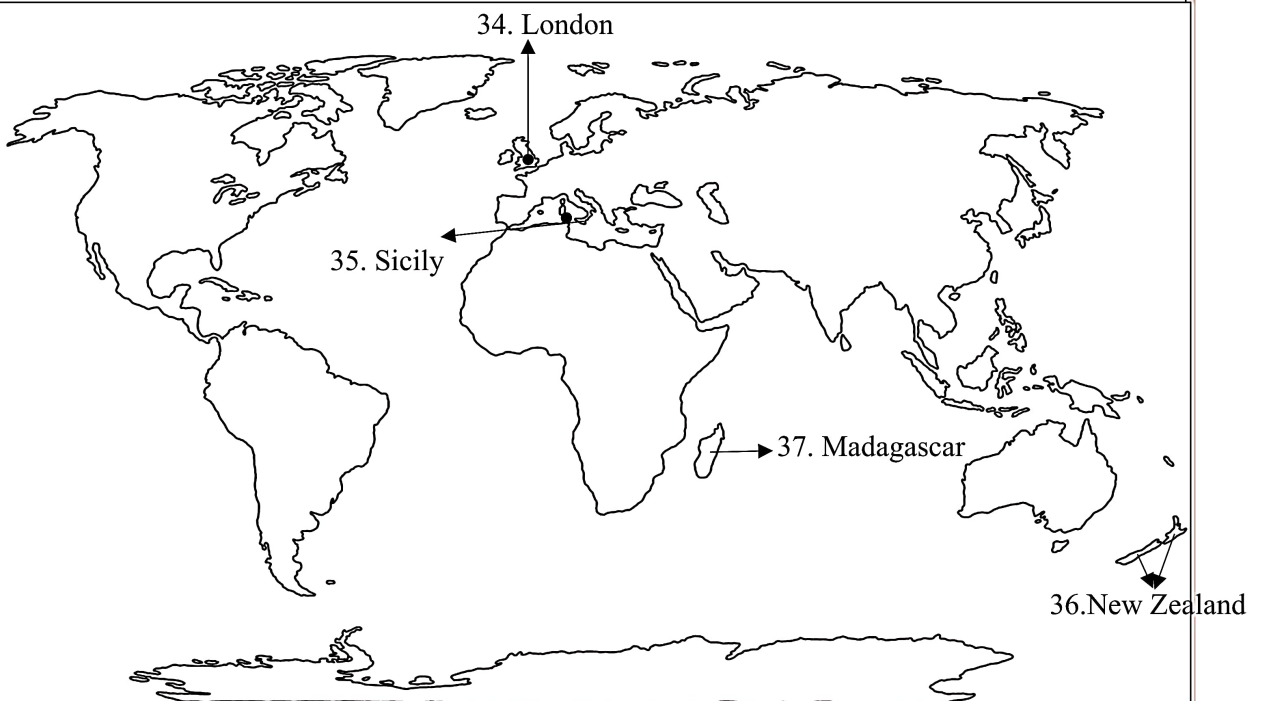
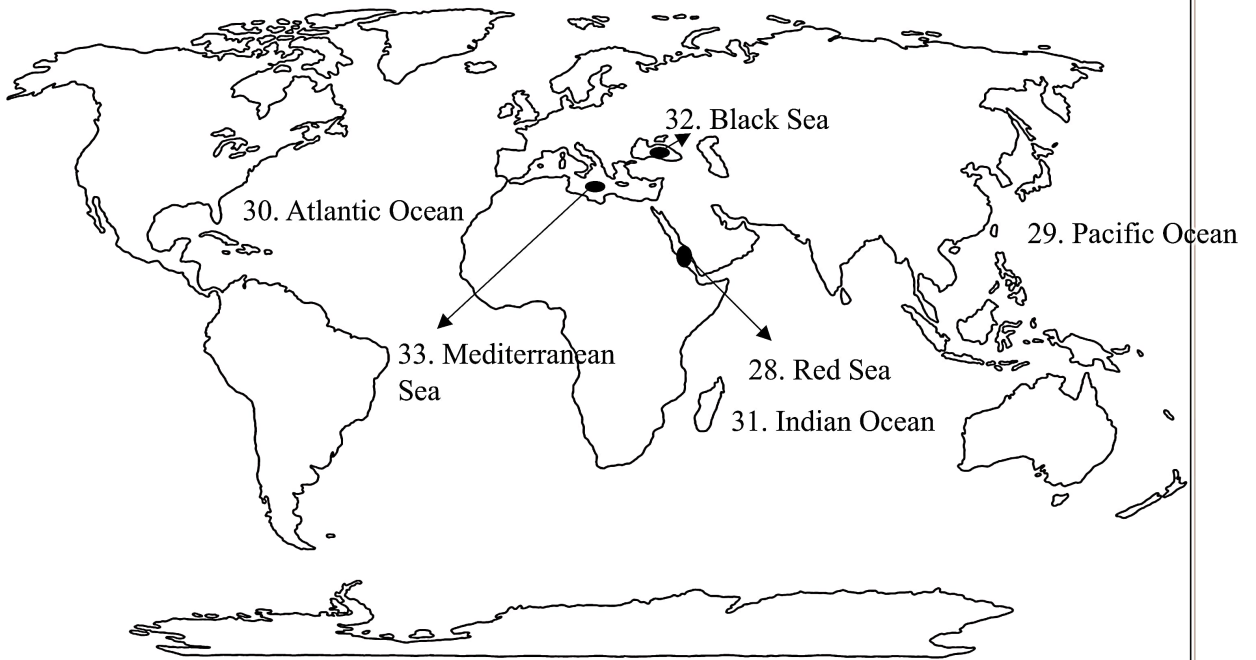
# INDIAN RIVERS

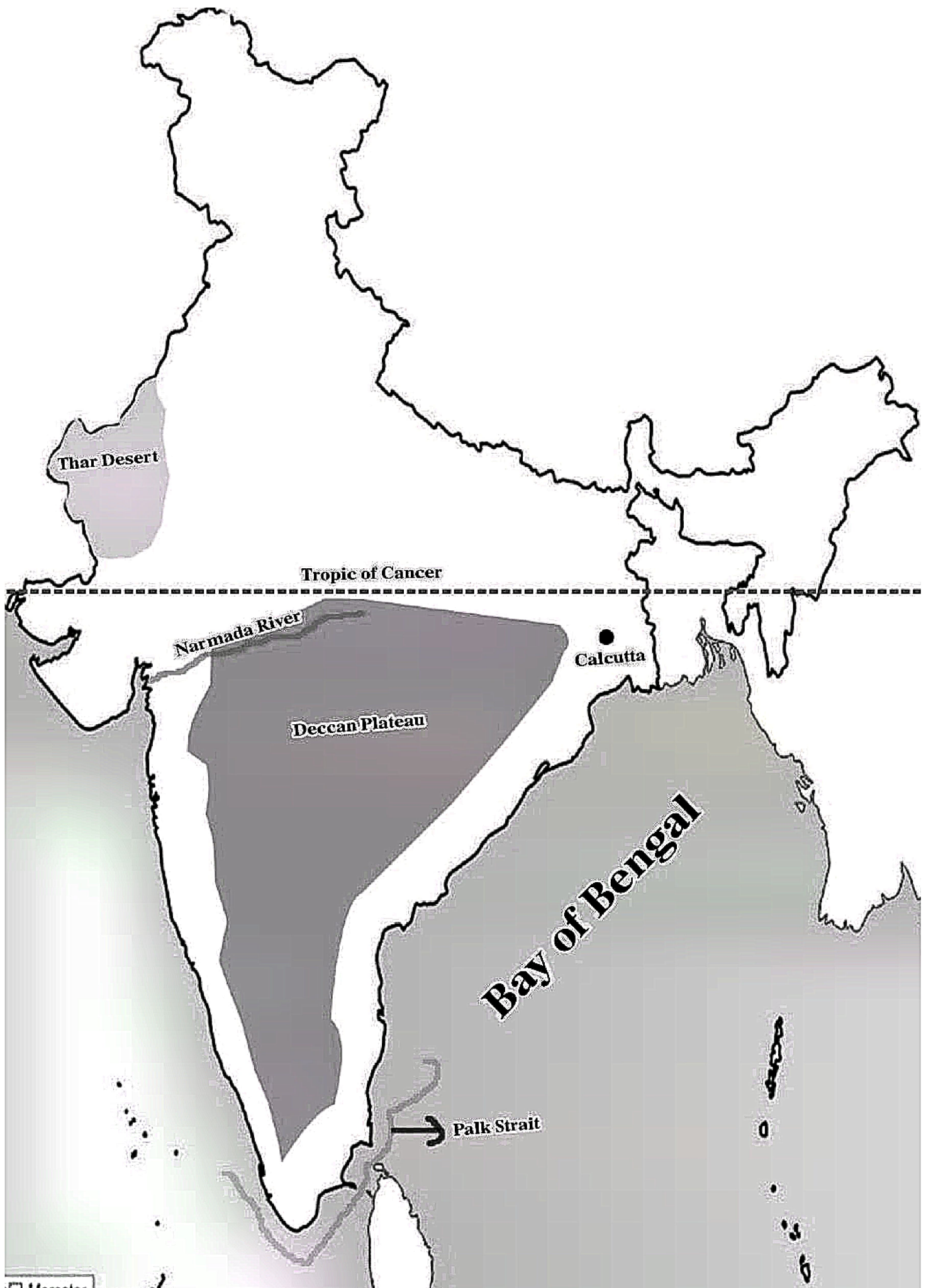


# WORLD MAP COUTRIES



# OCEANS AND SEAS





Thar Desert

Tropic of Cancer

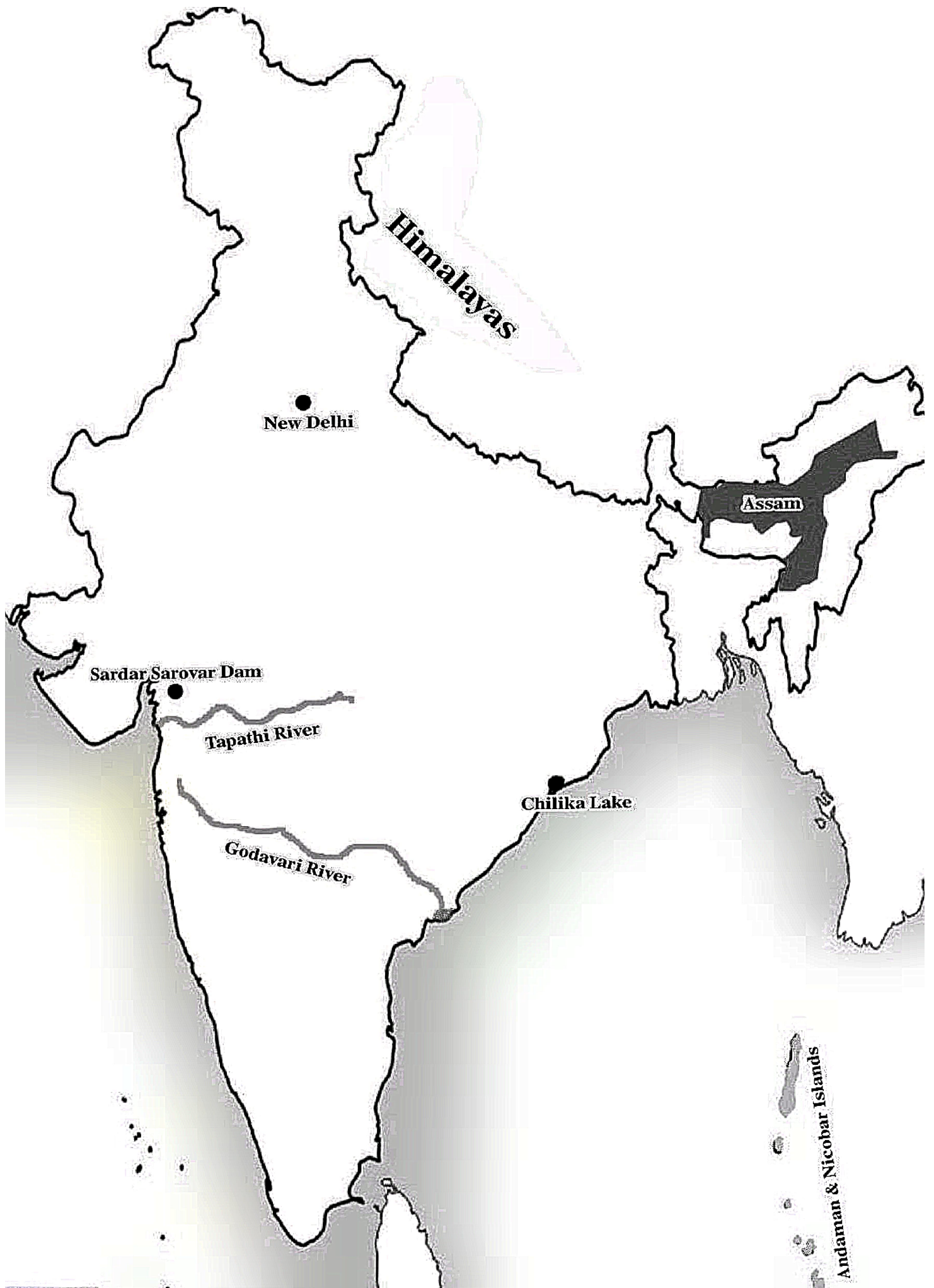
Narmada River

Deccan Plateau

Calcutta

Bay of Bengal

Palk Strait



Himalayas

New Delhi

Assam

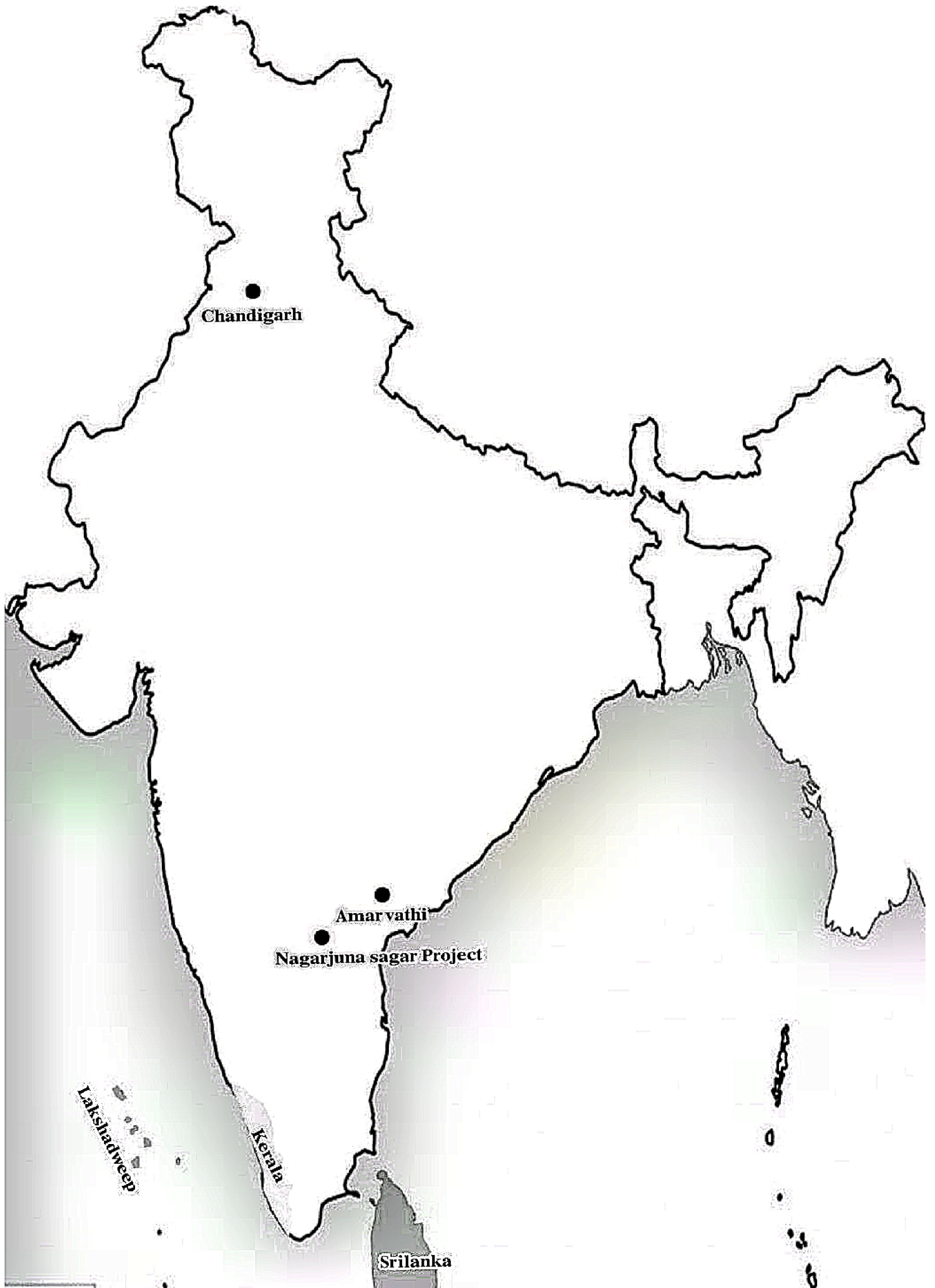
Sardar Sarovar Dam

Tapi River

Chilika Lake

Godavari River

Andaman & Nicobar Islands



Chandigarh

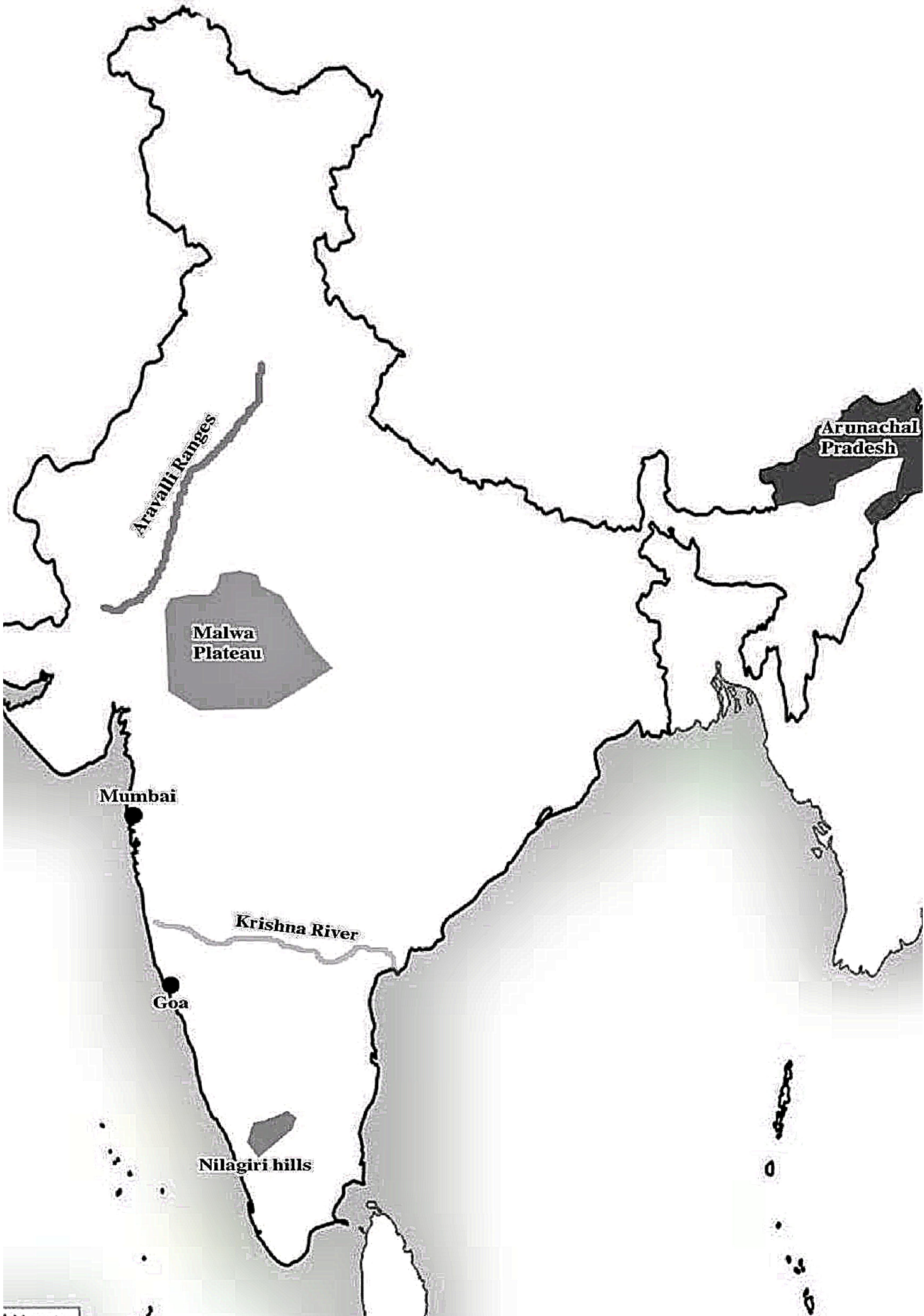
Amarvathi

Nagarjuna Sagar Project

Lakshadweep

Kerala

Srilanka



Aravalli Ranges

Arunachal Pradesh

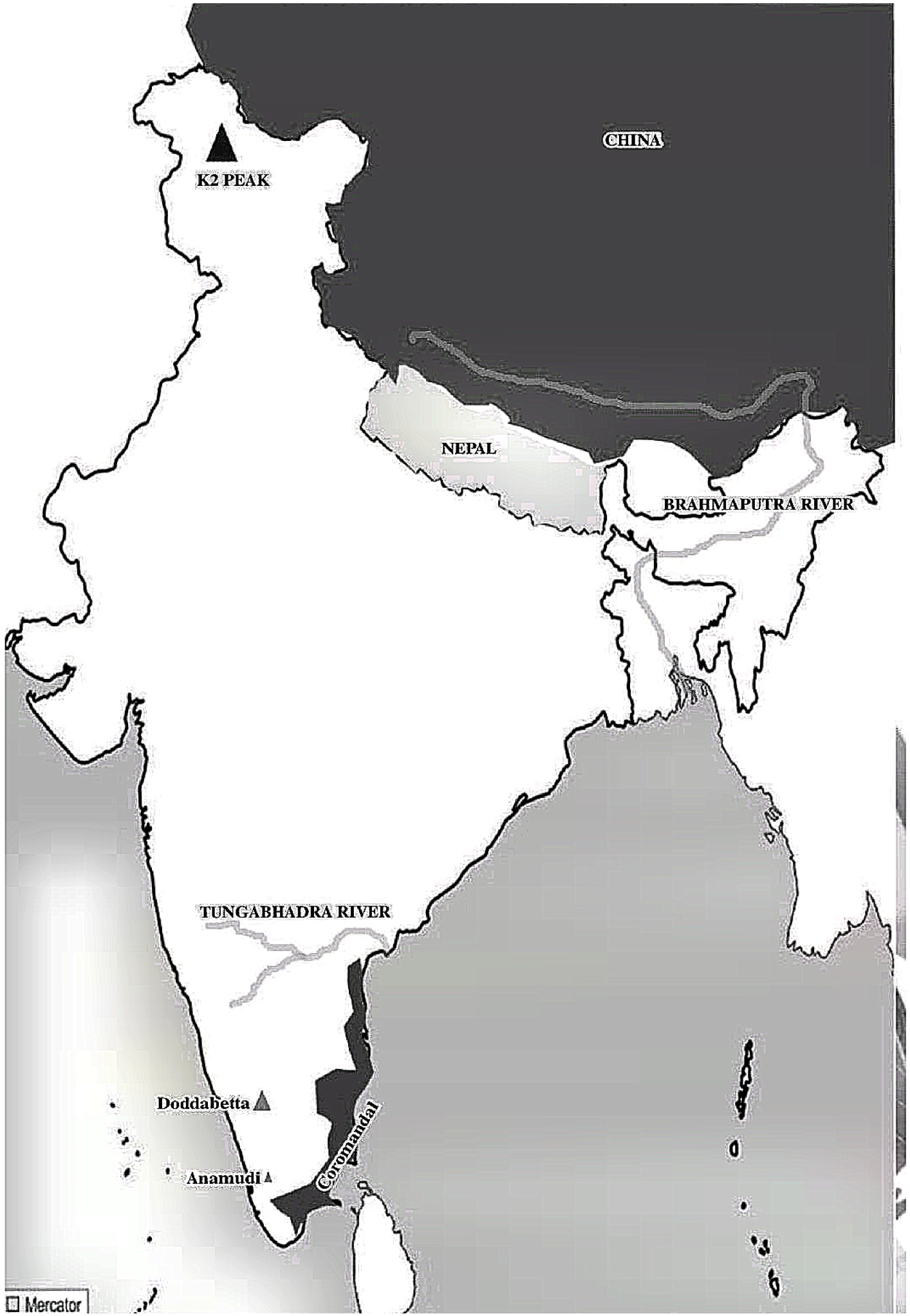
Malwa Plateau

Mumbai

Goa

Krishna River

Nilagiri hills



CHINA

K2 PEAK

NEPAL

BRAHMAPUTRA RIVER

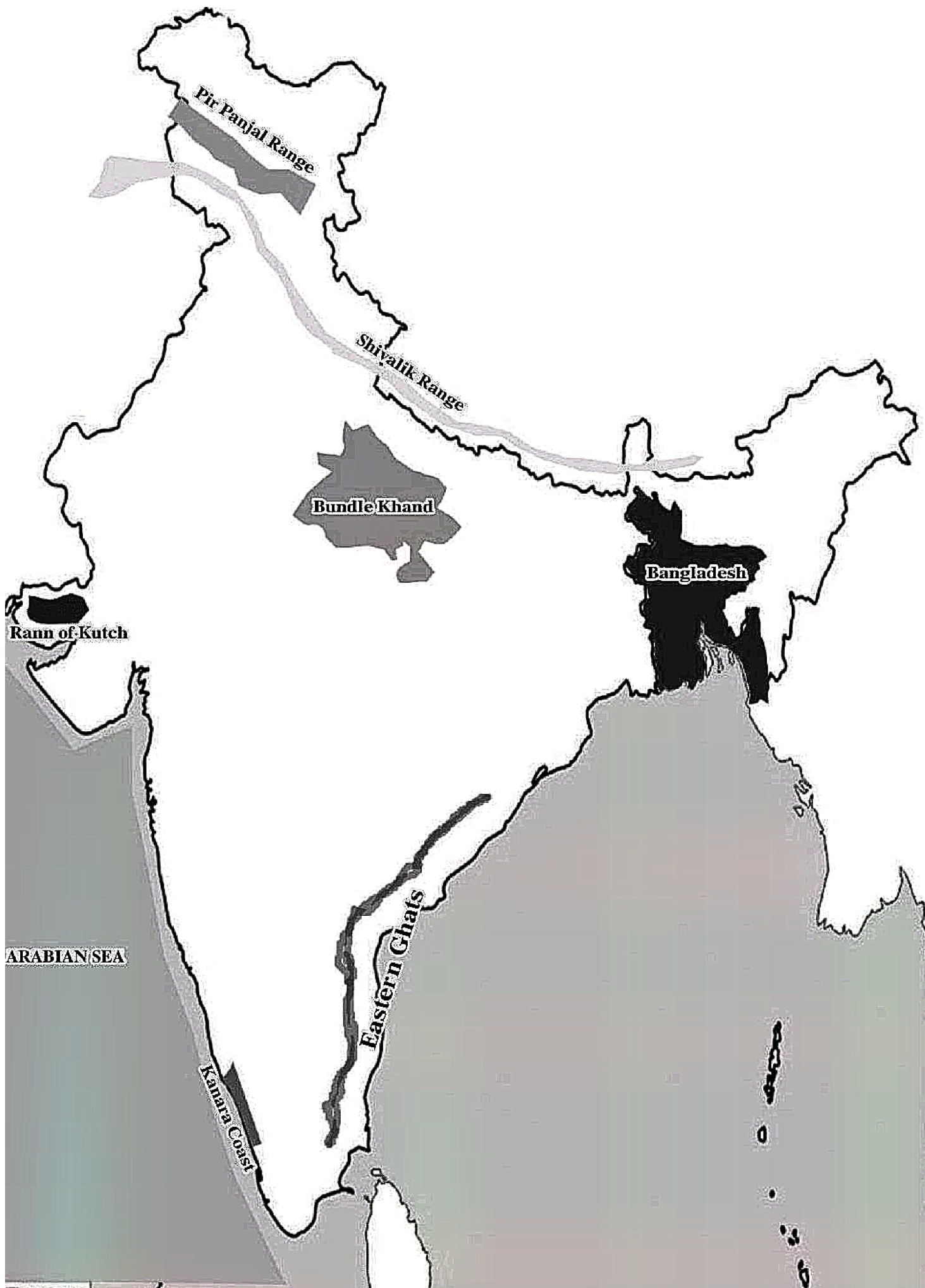
TUNGABHADRA RIVER

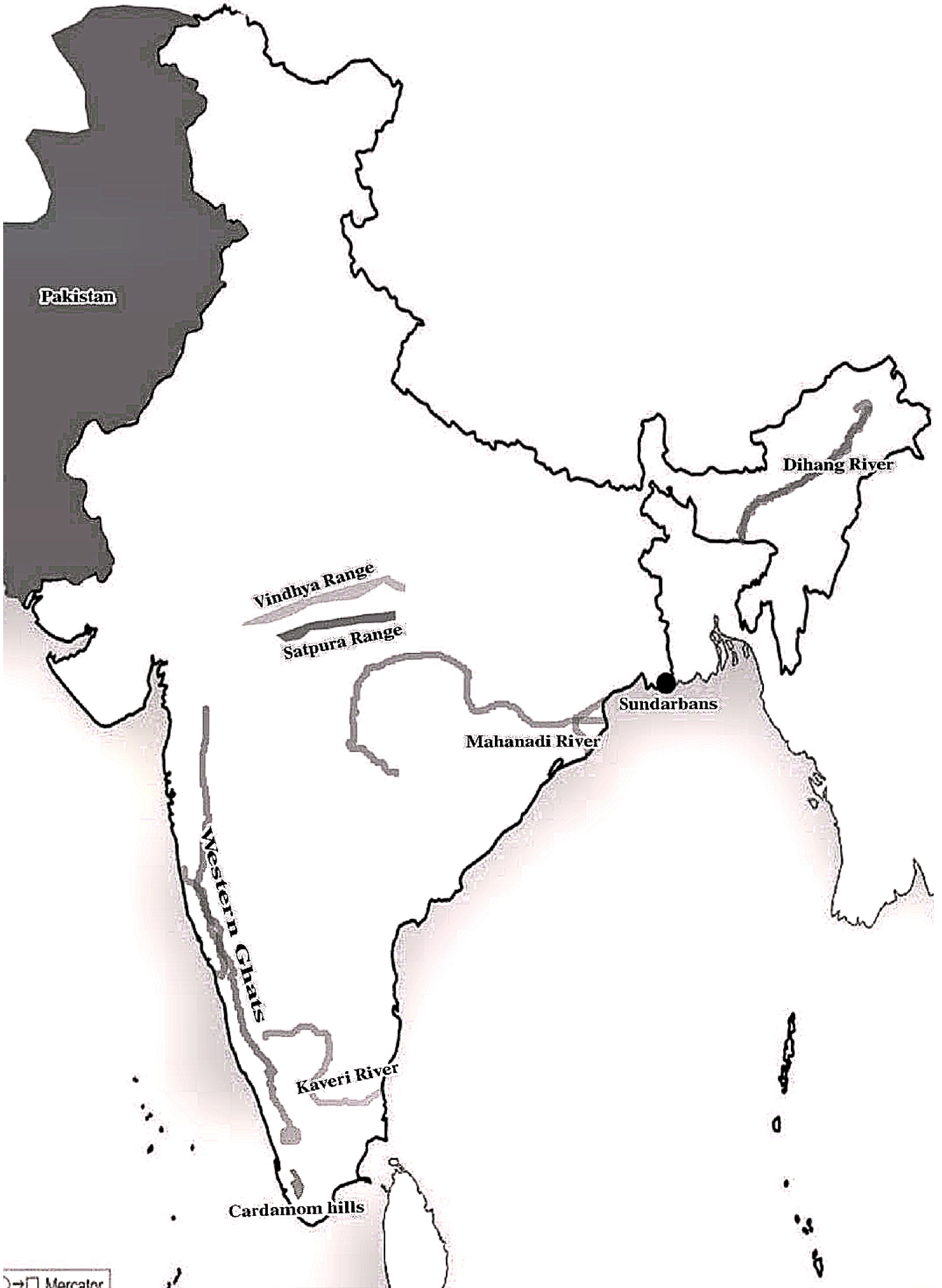
Doddabetta

Anamudi

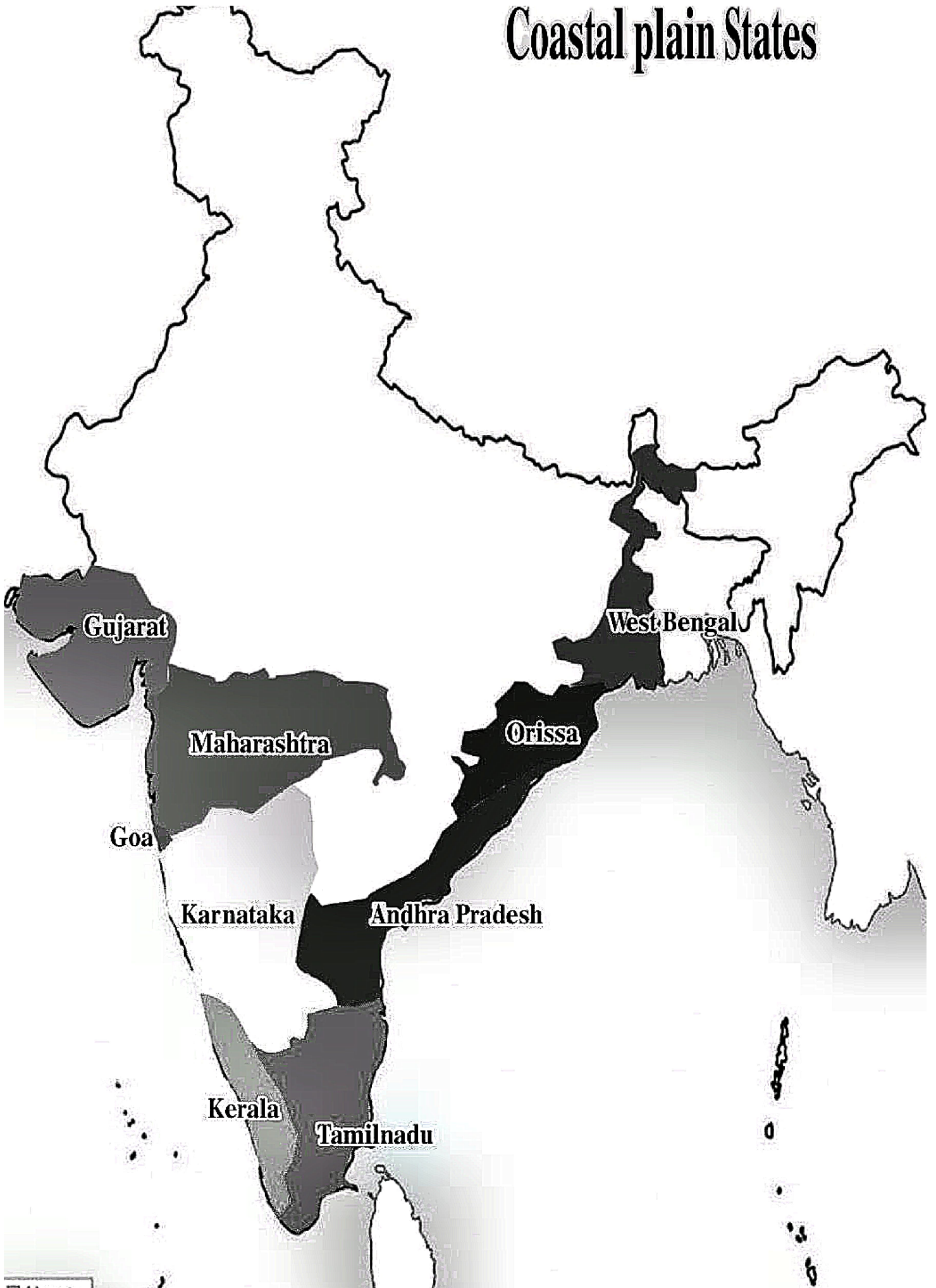
Coromandel

Mercator

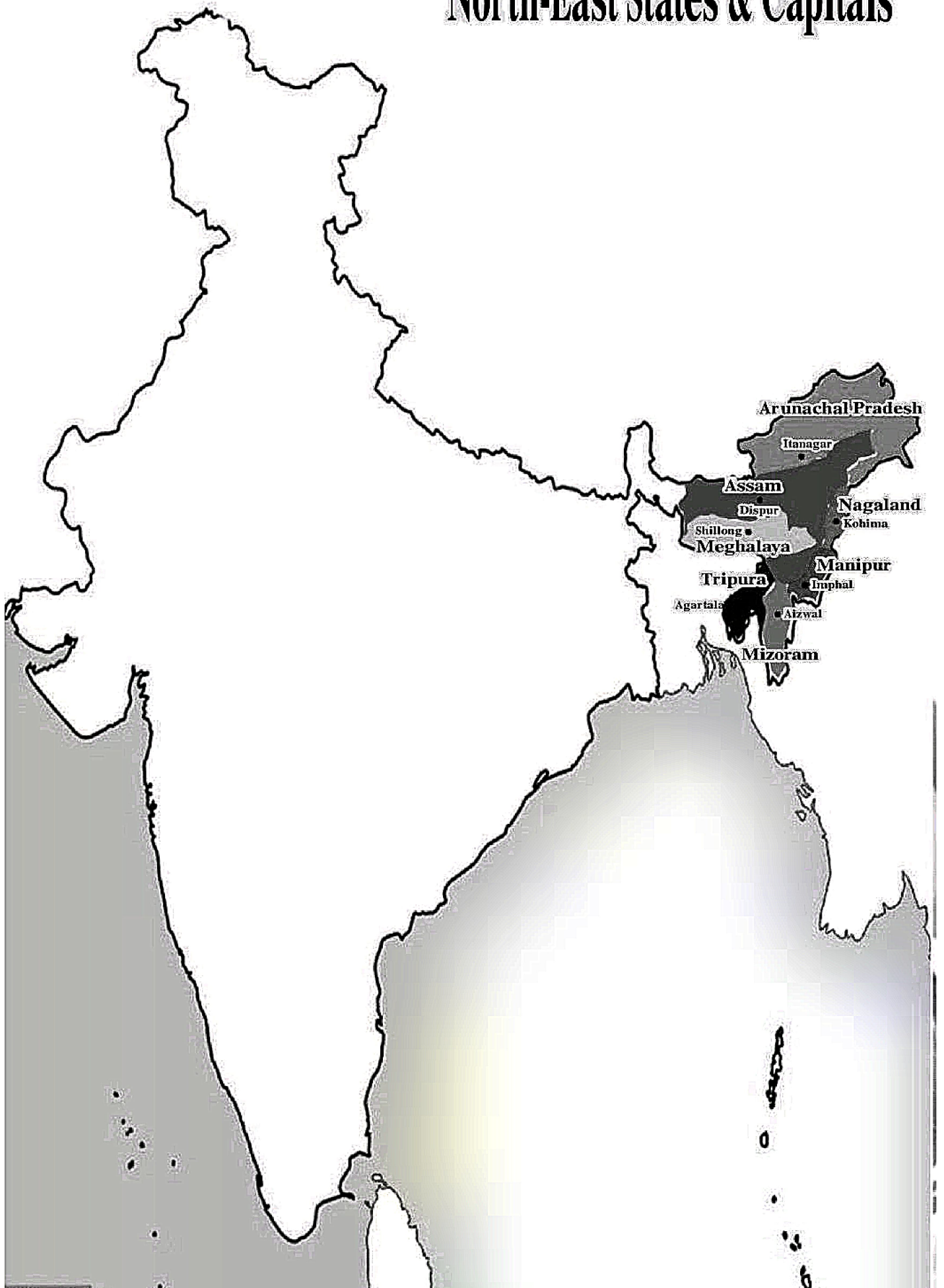




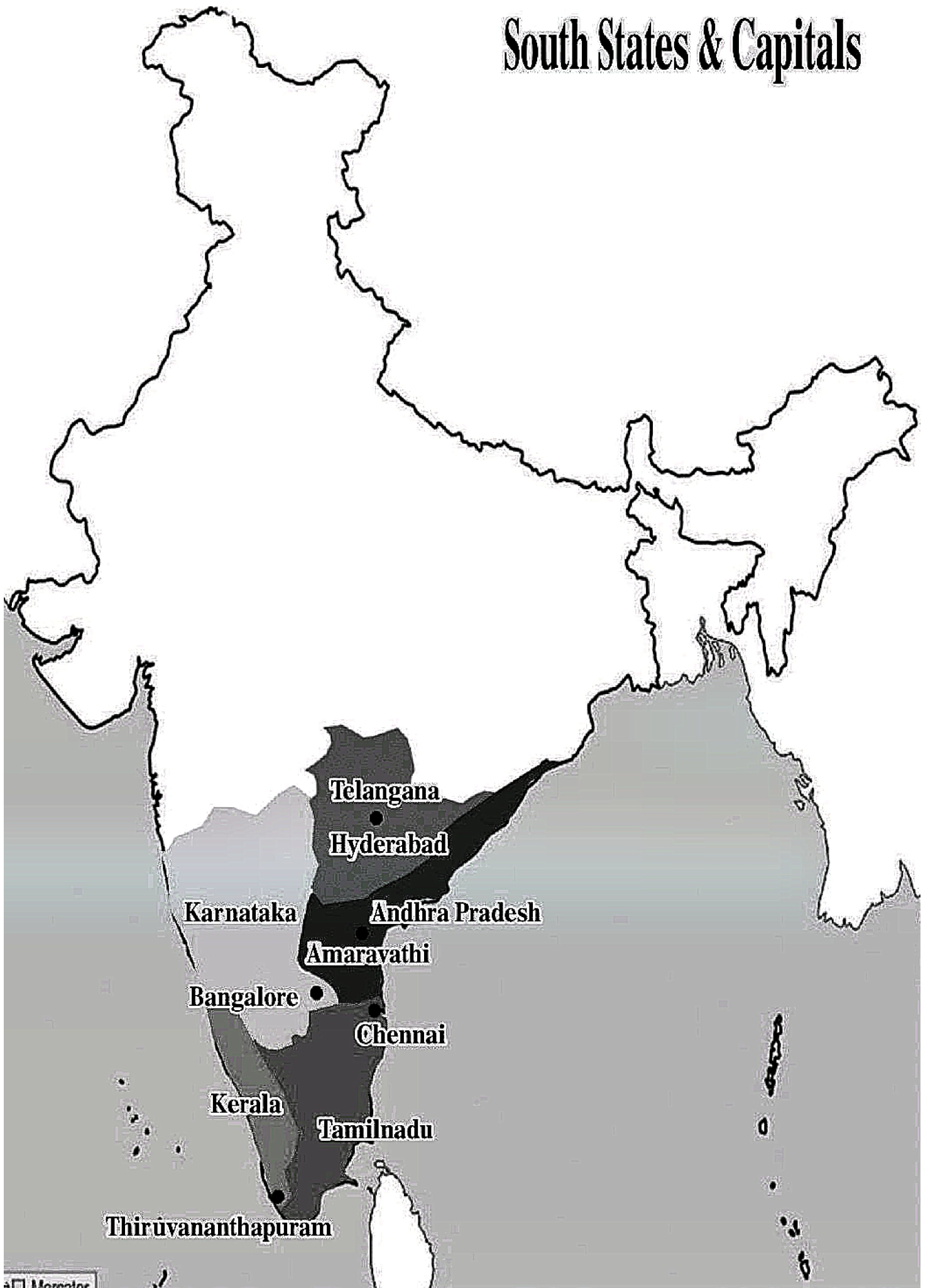
# Coastal plain States



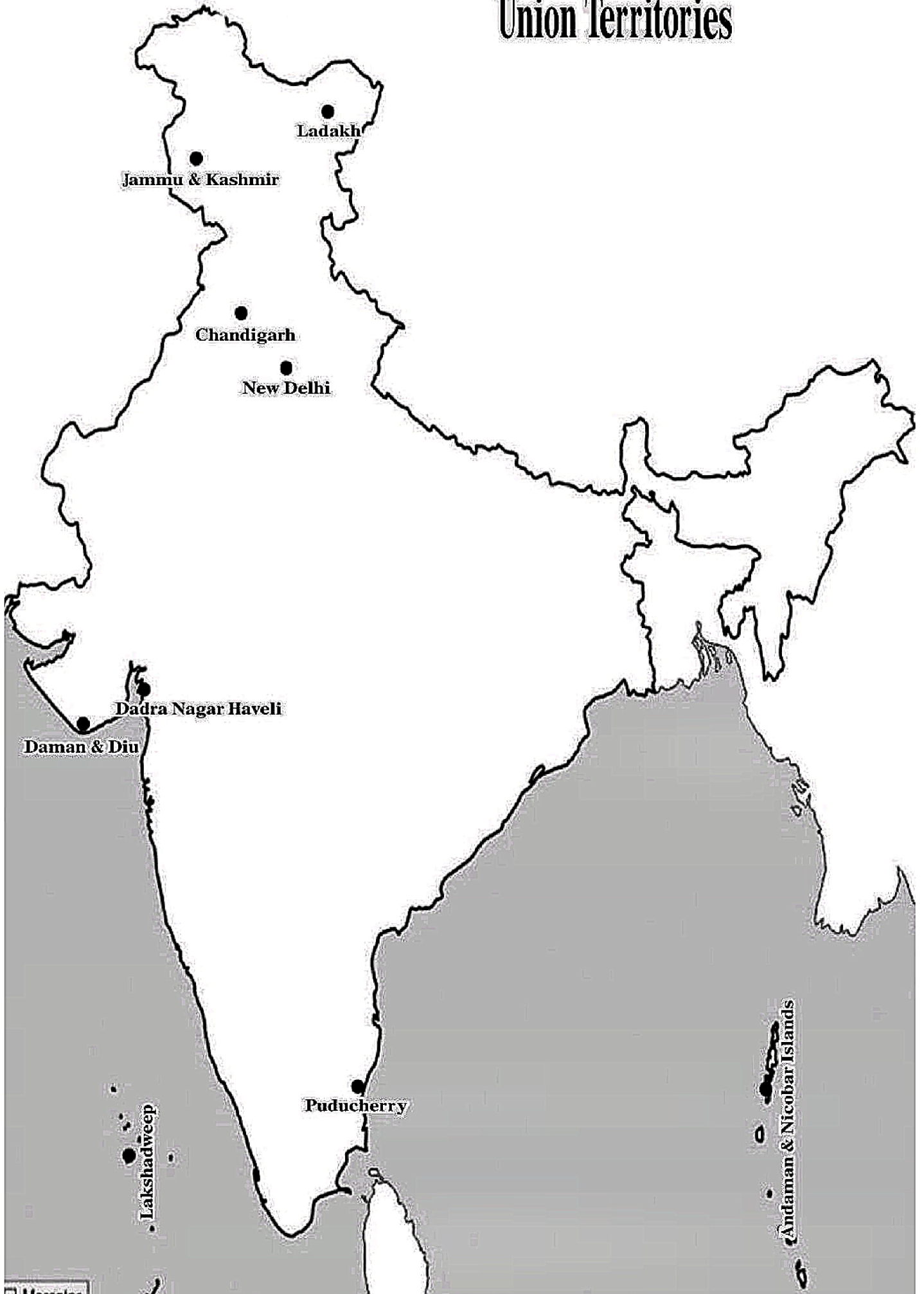
# North-East States & Capitals



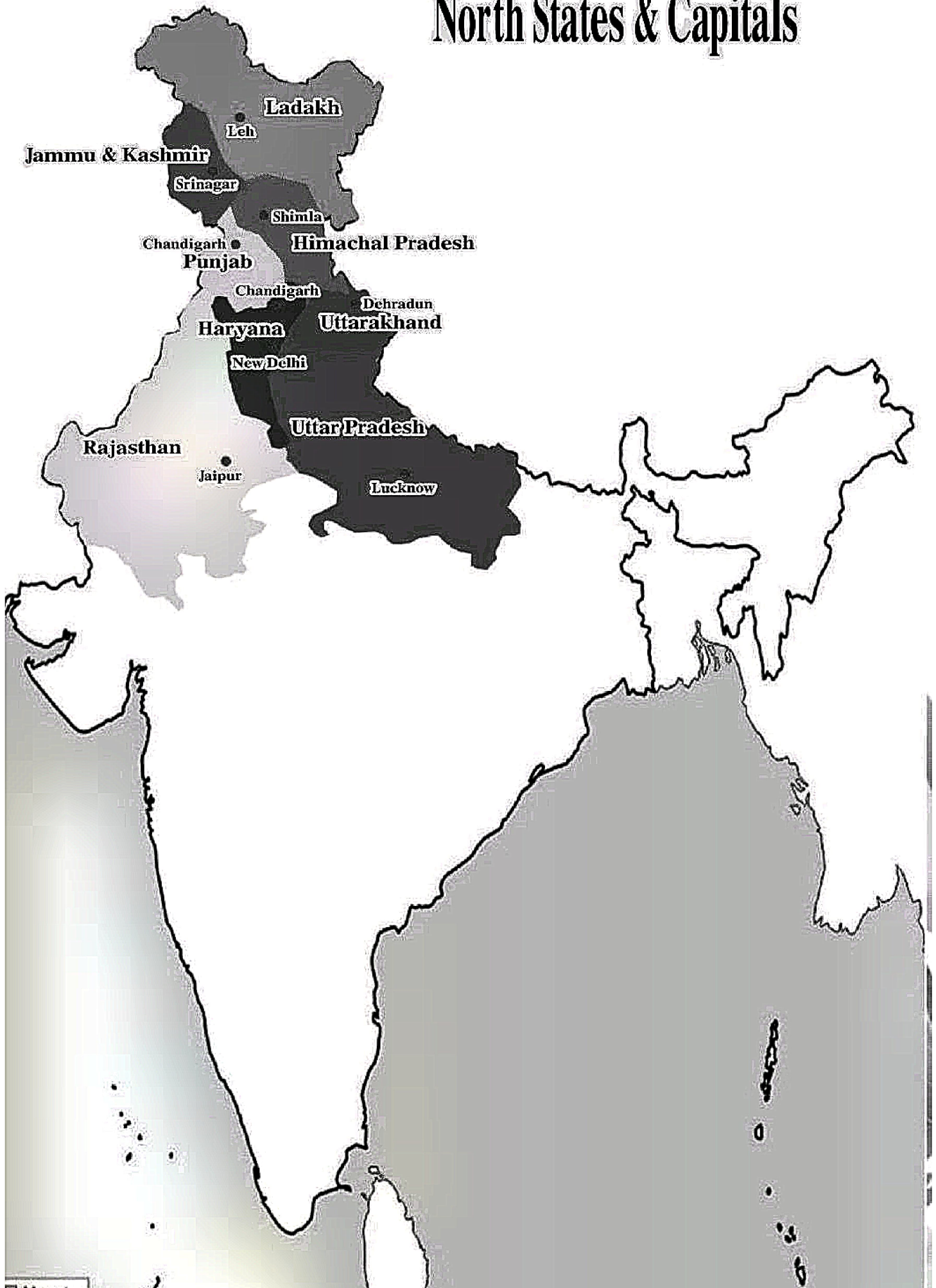
# South States & Capitals



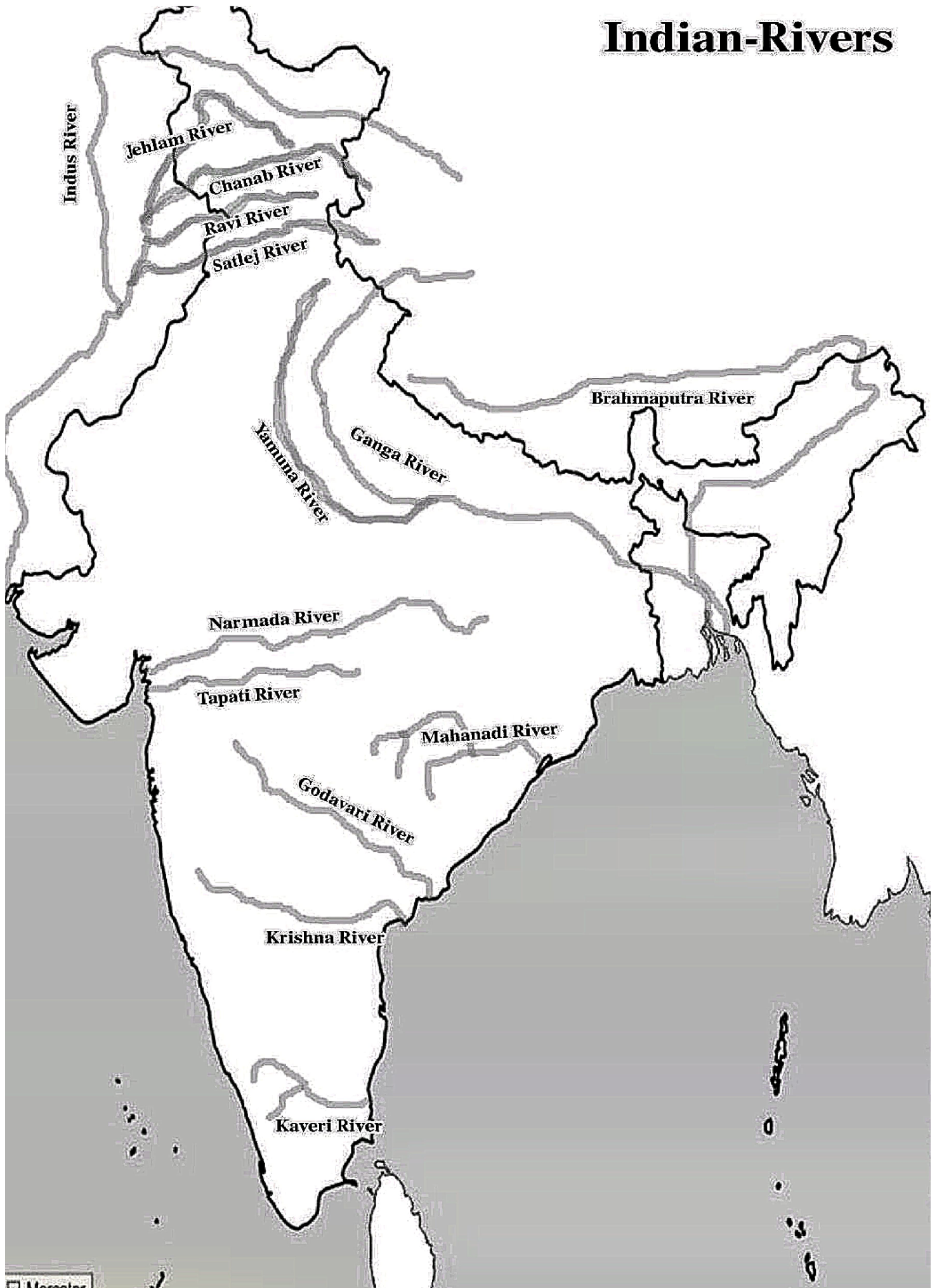
# Union Territories



# North States & Capitals



# Indian-Rivers



# India shares land boundaries with 7 countries

Afghanistan

Pakistan

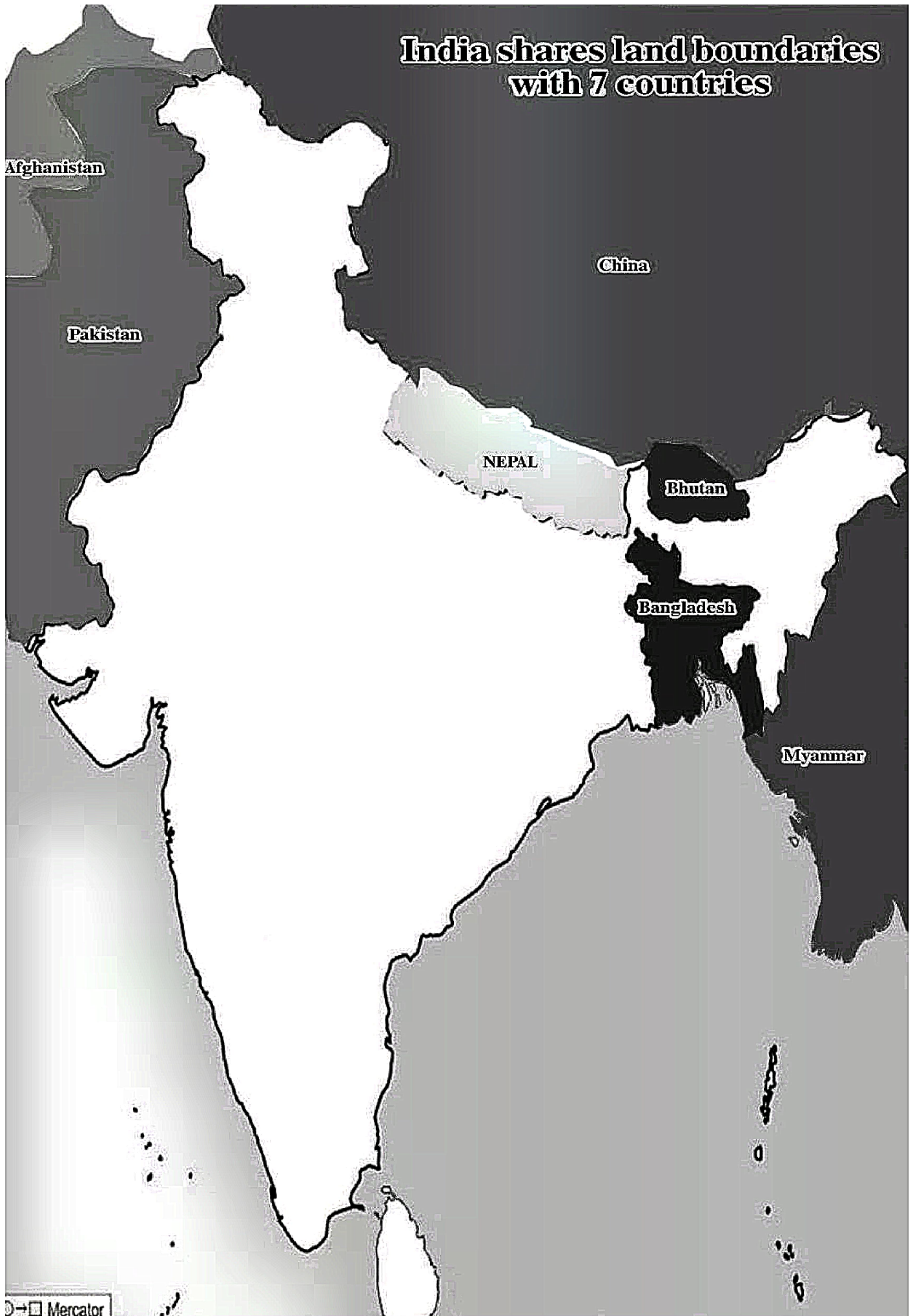
China

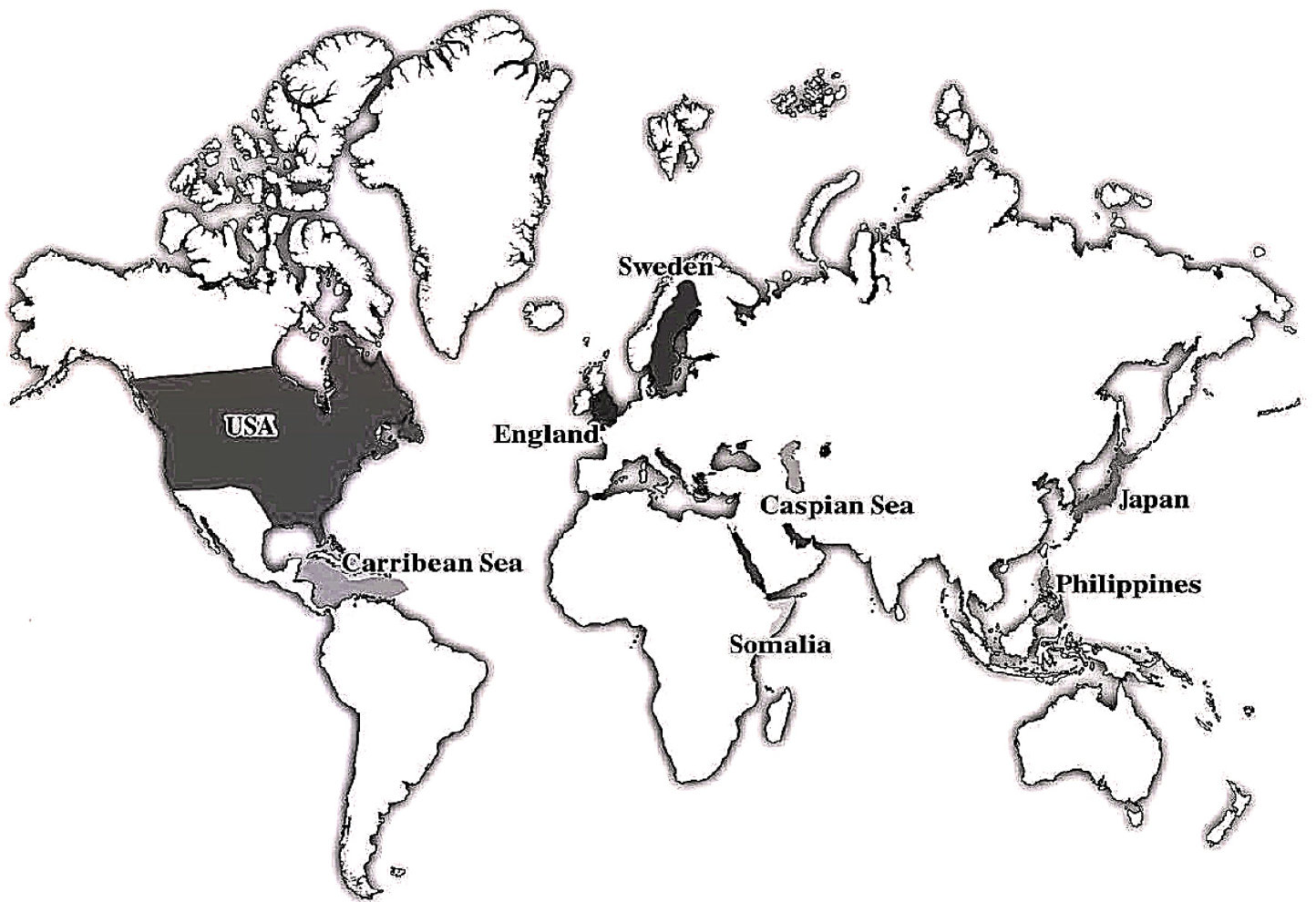
NEPAL

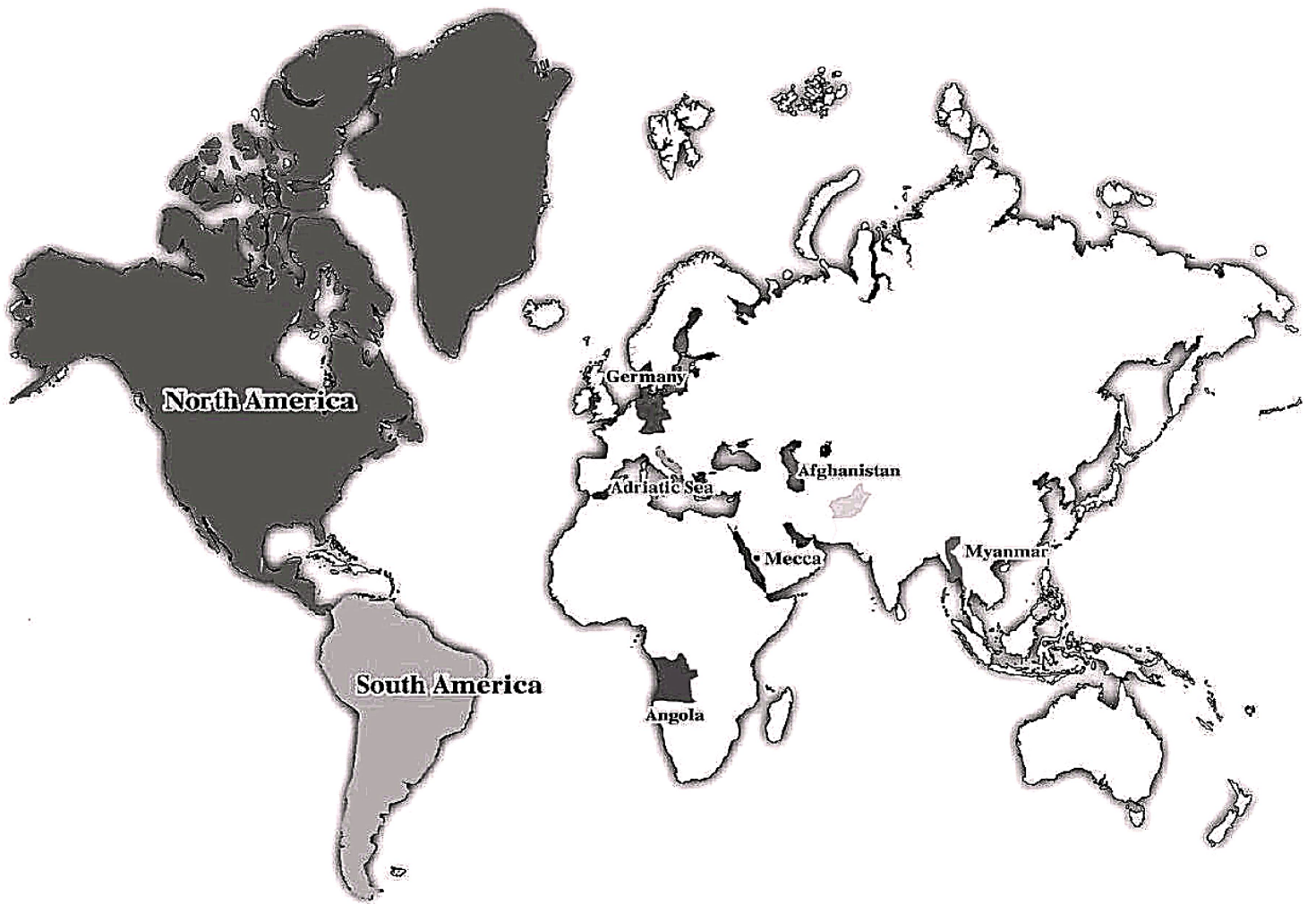
Bhutan

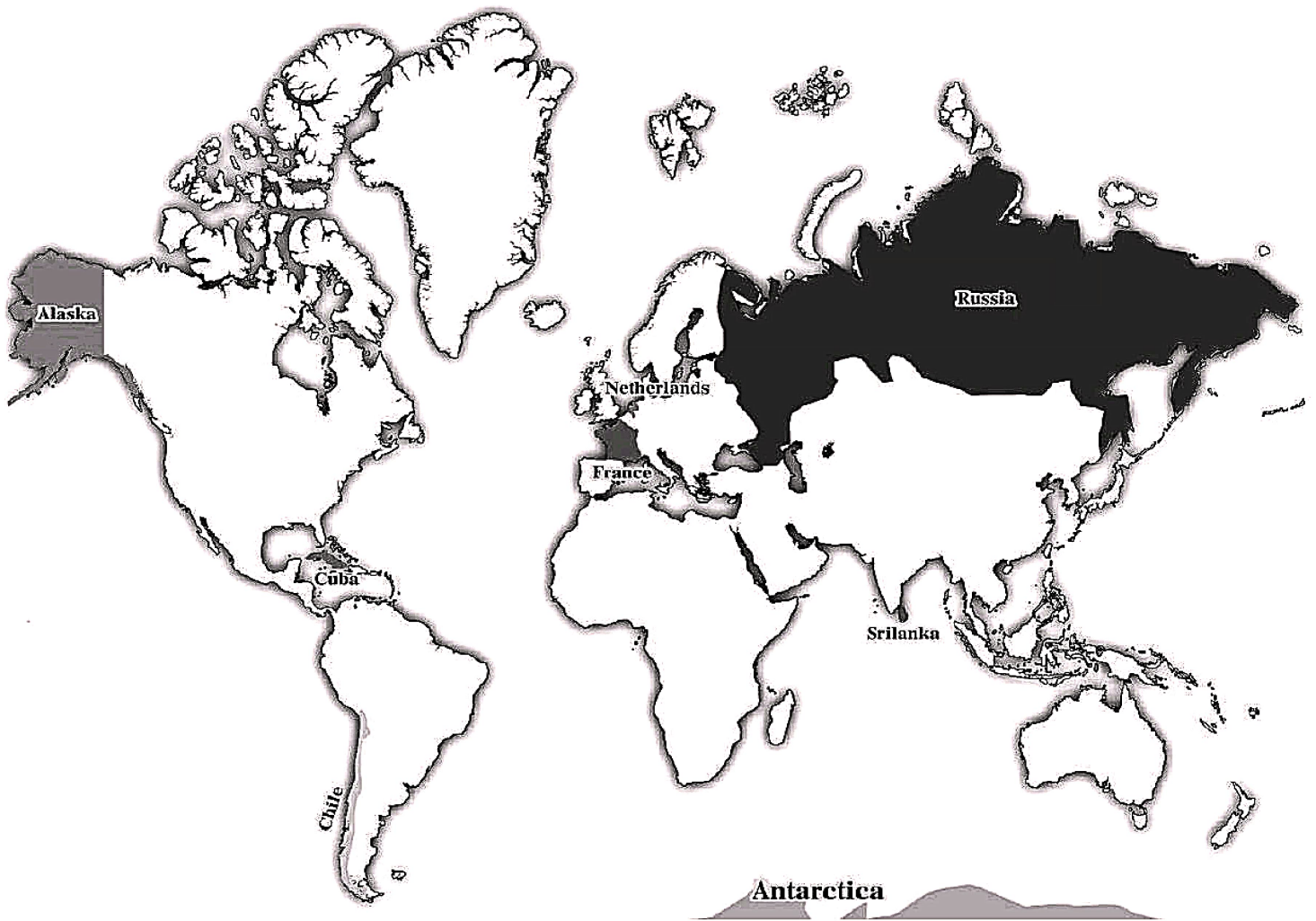
Bangladesh

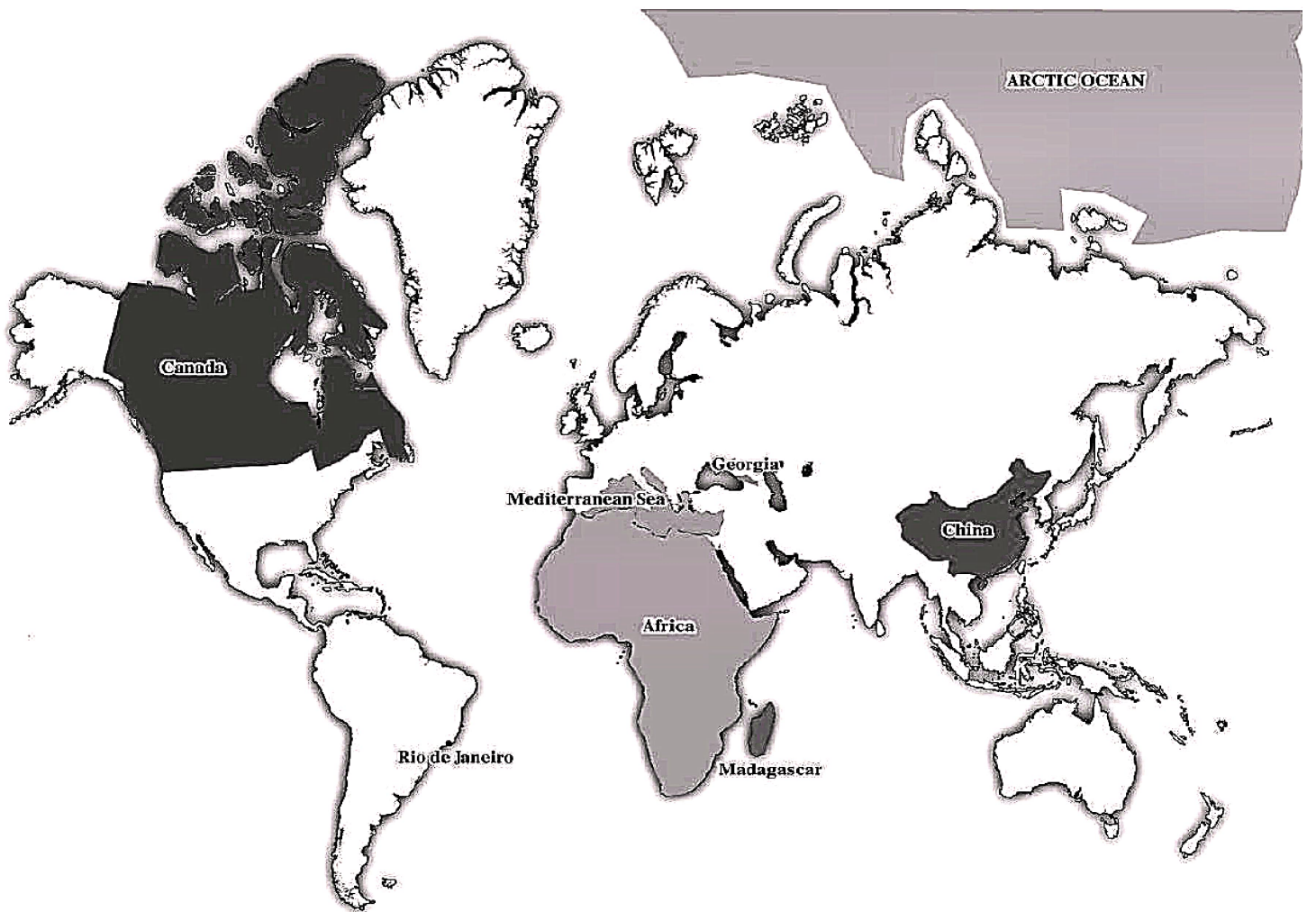
Myanmar













PACIFIC OCEAN

Peru

Morocco

Congo

Poland

Finland

Black Sea

Red Sea

PACIFIC OCEAN

